








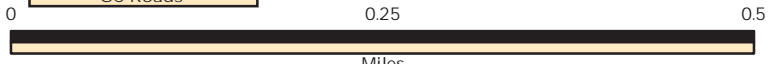


**Legend**

-  District Boundary
-  Hydrant 1000' Buffer
-  Fire Stations
-  GroomCreek watersources
-  Static
-  Hydrant
-  GC Roads

**Groom Creek Fire District  
1000' Hydrant Buffer**



0 0.25 0.5  
Miles